
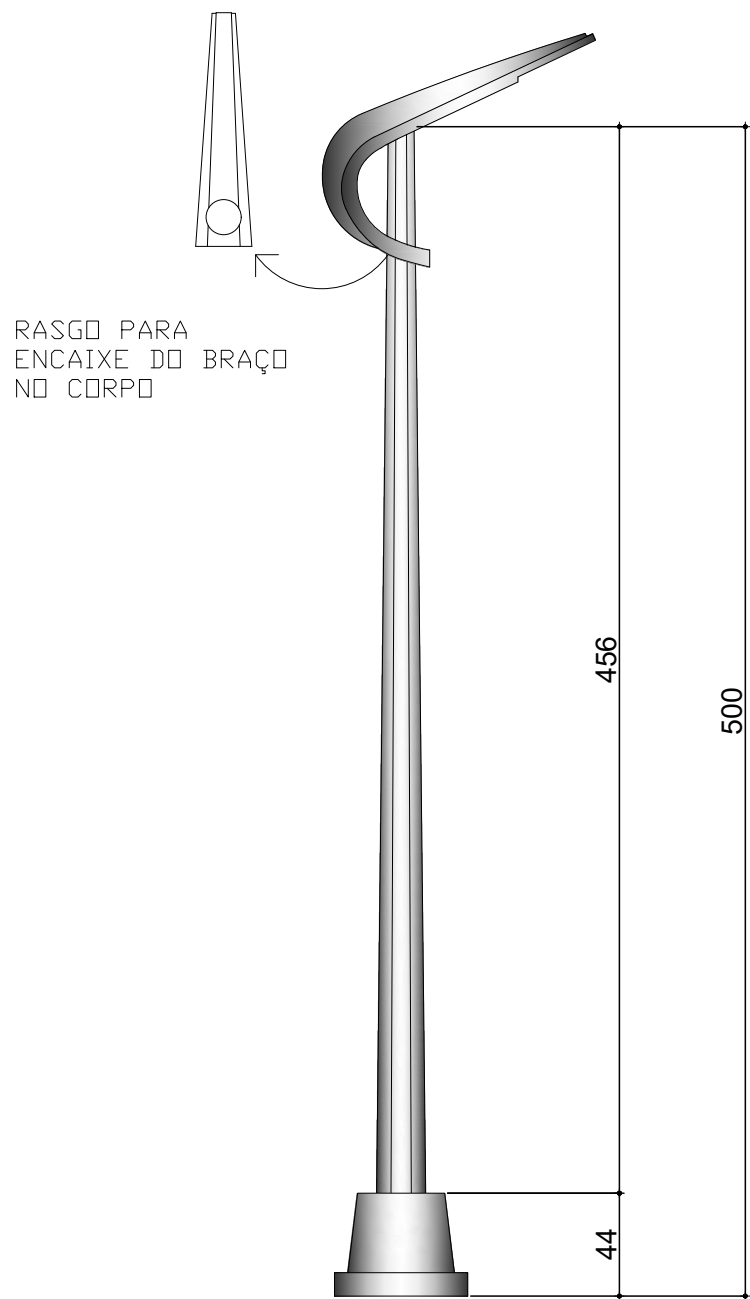


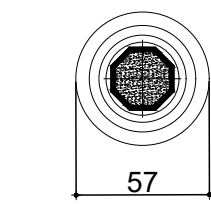
PORMENOR DO POSTE



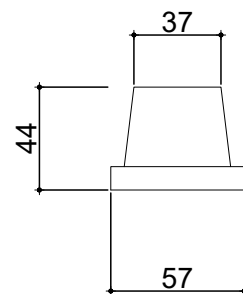
CORPO OCTAVADO



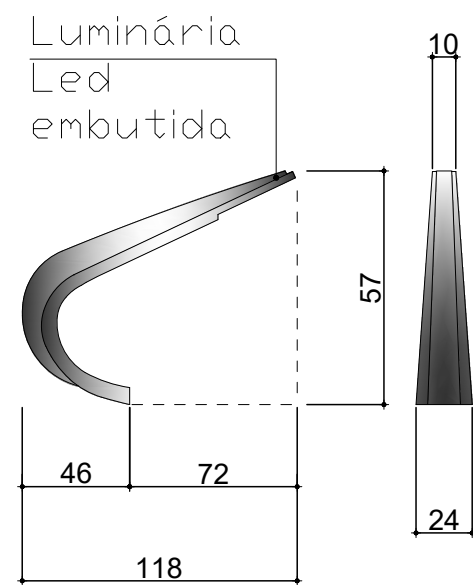
ELEVAÇÃO PRINCIPAL



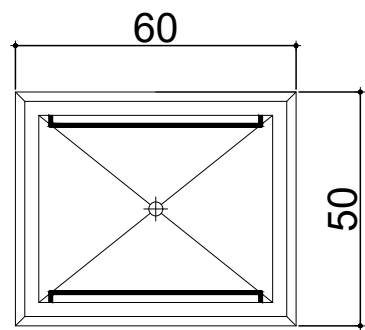
BASE - PLANTA



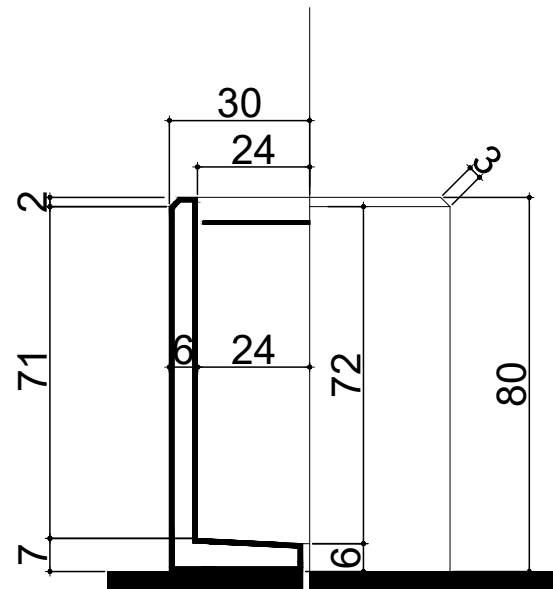
BASE - ELEVAÇÃO



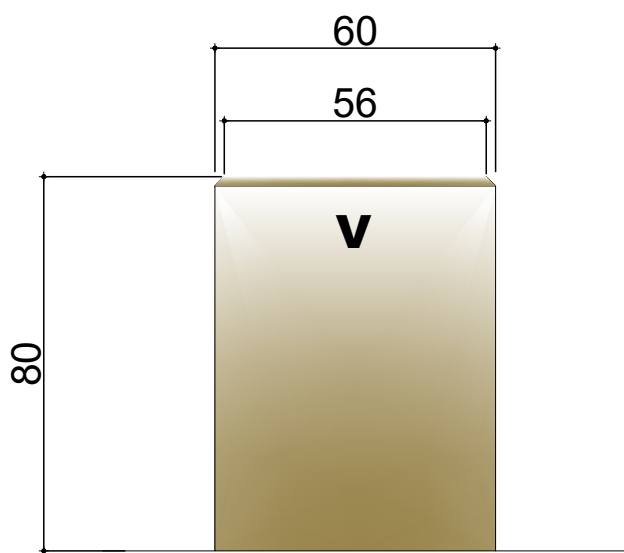
PORMENOR BRAÇO




LIXEIRA - PLANTA



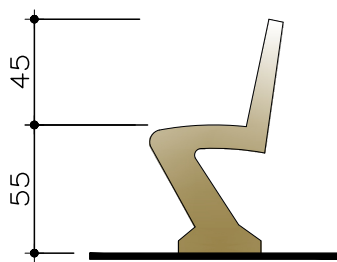
LIXEIRA - CORTE



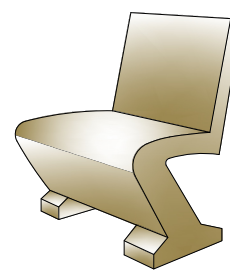
LIXEIRA - CORTE



BANCO - PLANTA BAIXA



BANCO - ELEVAÇÃO LAT.



PERSPECTIVA

APROVAÇÃO		
OBRA		
REVITALIZAÇÃO DO CEMITÉRIO MUNICIPAL		
PROPRIETÁRIO		
PREFEITURA MUNICIPAL DE VENTANIA - PR		
COORDENADAS GEOGRÁFICAS		
Latitude: -24.252648 Longitude: -50.238008		
LOCAL		
AVENIDA ANACLETO BUENO DE CAMARGO, Nº 160		
TÍTULO		<div>09/09</div>
PORMENOR PÓRTICO		
PROJETO	EXECUÇÃO	ESCALA
TEOD JOSÉ STIMAMIGLIO Engenheiro Civil - CREA PR-14315/D ART nº 1720255765715		Sem Escala
		DATA
		02/10/2025
		DESENHO
		Augusto Valentim Pavezzi
Assinatura digital		